


SEE SHEET 2-19
FOR DIAGRAMS

Plan certified by Surveyor-General and lodged in the Central Plan Office pursuant to Section 42 Surveying Act 2004

Dated this 9th day of September 2025


Craig Leslie Sandy
Surveyor-General of Victoria

NOTATIONS:

NOTATIONS:

- 1/ Subject to the *Parks and Public Land Legislation Amendment (Central West and Other Matters) Act 2025*.
- 2/ This plan should be read in conjunction with the *Wombat-Lerderderg National Park N.P. 125D*.
- 3/ Crown land delineated and coloured blue ceases to be State Park and becomes Government Road.
- 4/ Land delineated and coloured brown ceases to be Reserved Forest and becomes Government Road.
- 5/ Land delineated and coloured yellow ceases to be Government Road and becomes part of *Wombat-Lerderderg National Park*.
- 6/ Land delineated and coloured green ceases to be Reserved Forest and becomes part of *Wombat-Lerderderg National Park*.
- 7/ Land delineated and coloured pink ceases to be State Park and becomes part of *Wombat-Lerderderg National Park*.
- 8/ Dimensions shown thus: (20m) & (40m) define the total width of the road alignment that is the result of this plan
- 9/ New road boundaries have not been marked on the ground.
- 10/ The position of the eastern and northern boundary of Crown Allotment 2123 has not been plotted to scale on sheets 2 & 3 for clarity.

PREPARED FROM:

REPAIRED FROM:
VDP, B405(2), B405(3), B405(8), B405(9), B398, NR289, NR659, OP33829, OP63754, OP77900,
OP84117, OP124352, AP47705, AP127288P/60, FS842, LP93708, LP203842J, LP219733A,
LP96349N, PC374660F, PS328448A, PS422421W, (R.C.) SP10104 AND SURVEY REPORT CWI
24-305/SR BY SIMON MASON LS.

DRAWN: ST 13/02/2025
CAD FILE: LEGL24-305.dwg

EXAMINED: SM 11/03/2025

SURVEYOR-GENERAL VICTORIA
DEPARTMENT OF
TRANSPORT AND PLANNING

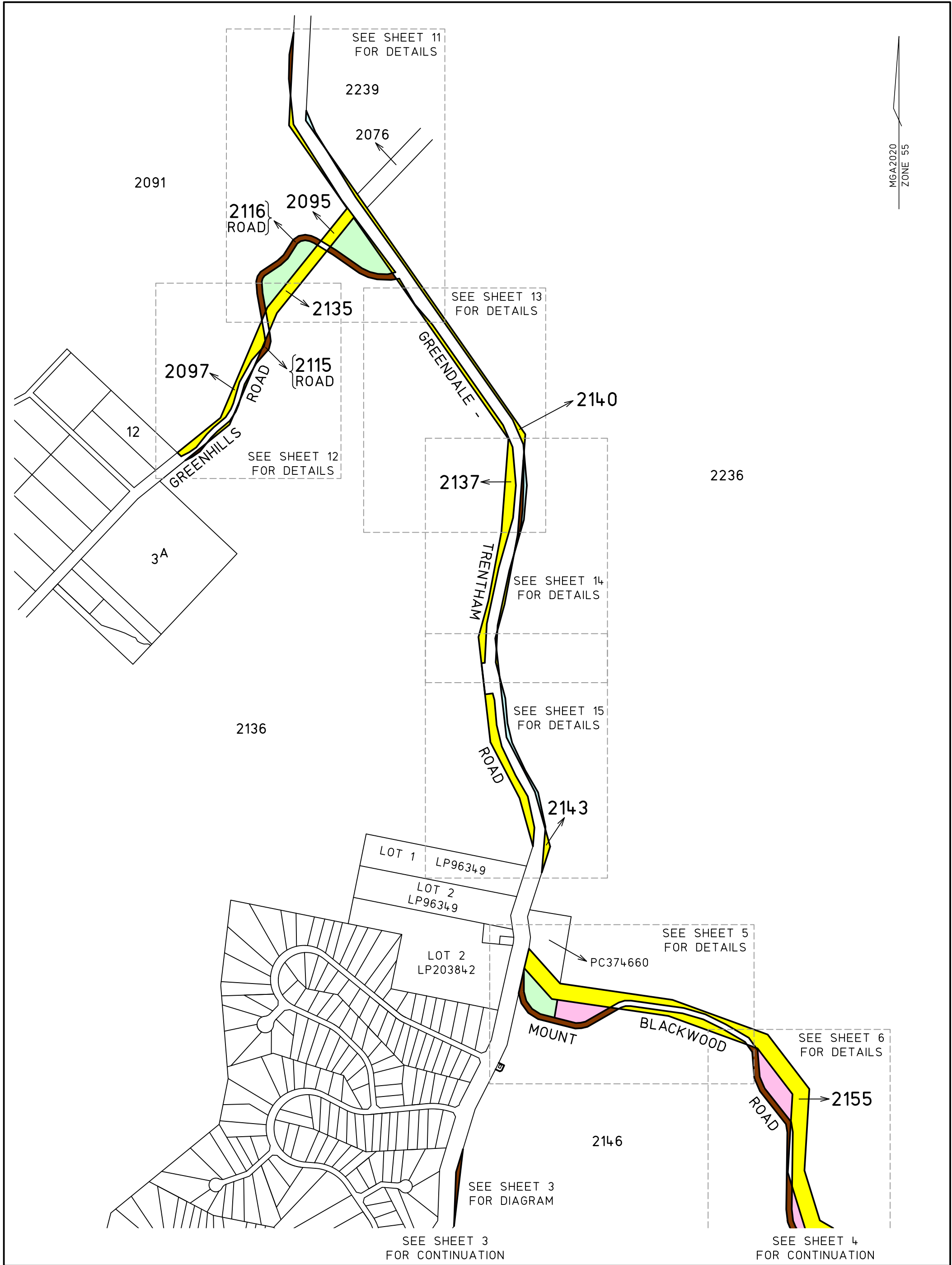
SCALE

ORIGINAL SHEET SIZE: A3

SHEET 1 OF 19

File Ref: SS-002157 (SGV-005967)

LEGL./24-305



SURVEYOR-GENERAL VICTORIA DEPARTMENT OF TRANSPORT AND PLANNING	SCALE 1:12500	<div><div>1250012500125250375500</div><div>LENGTHS ARE IN METRES</div></div>	ORIGINAL SHEET SIZE: A3	SHEET 2
			LEGL./24-305	

MG/2020
ZONE 55

SEE SHEET 2
FOR CONTINUATION

2137 ← 2143

LOT 1 LP96349

LOT 2 LP96349

LOT 2 LP203842

SEE SHEET 5
FOR DETAILS

2236

PC374660

MOUNT

BLACKWOOD

SEE SHEET 6
FOR DETAILS

2155

ROAD

2164
ROAD

SEE SHEET 4
FOR CONTINUATION

2136

LOT 5 PS328448

LOT 1 TP513387

GREENDALE

TRENTHAM

SEE
DIAGRAM

2138

2144

SEE SHEET 16
FOR DETAILS

2145

SEE SHEET 17
FOR DETAILS

2128
ROAD

SEE SHEET 18
FOR DETAILS

2146

ROAD

30m

2123
ROAD

2146

TRENTHAM

GREENDALE

DIAGRAM
NOT TO SCALE

ROAD

1 of 10

LOT 4 LOT 5
LP219733

LONG
GULLY
ROAD

SURVEYOR-GENERAL VICTORIA
DEPARTMENT OF
TRANSPORT AND PLANNING

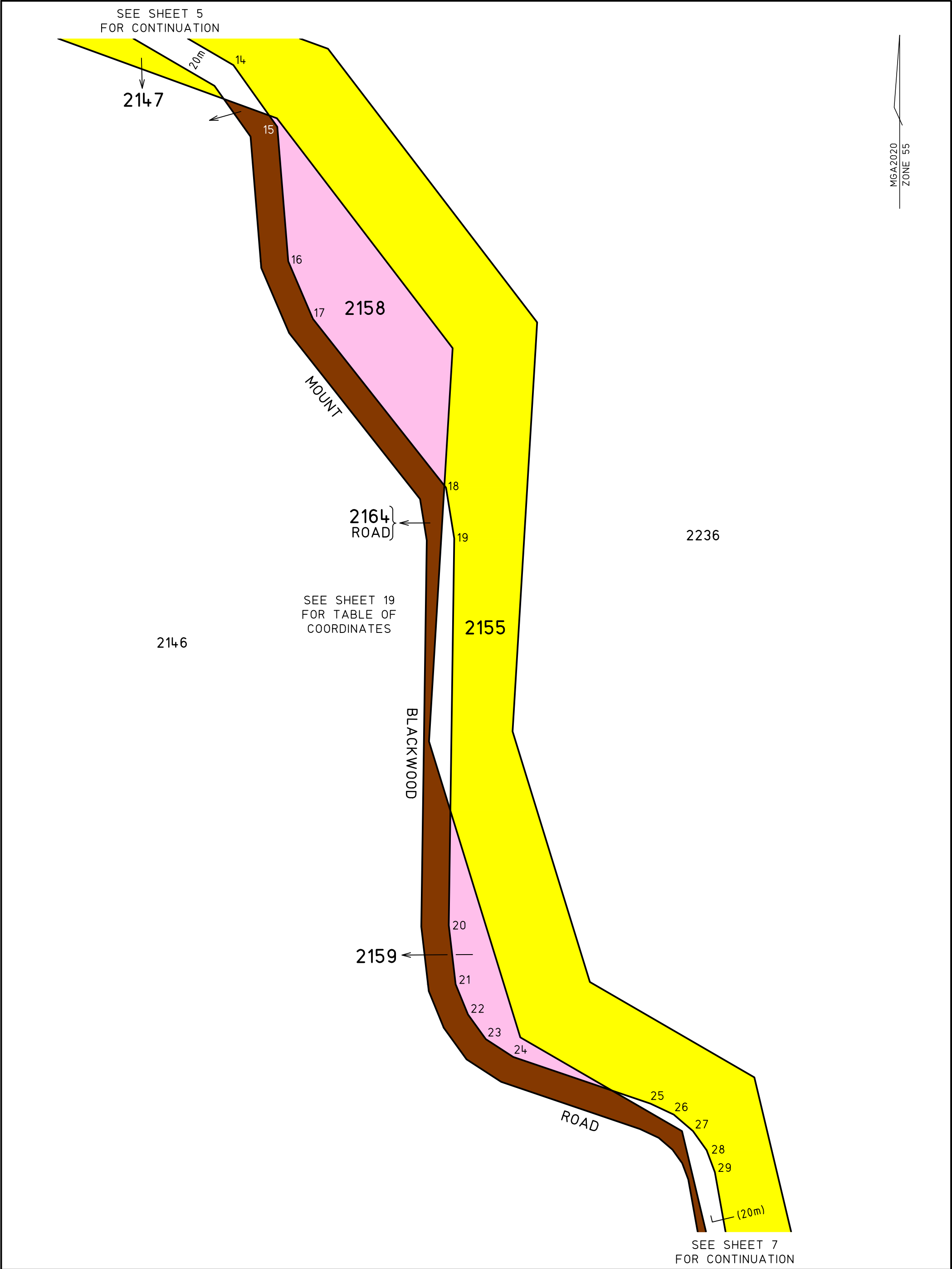
SCALE
1:12500

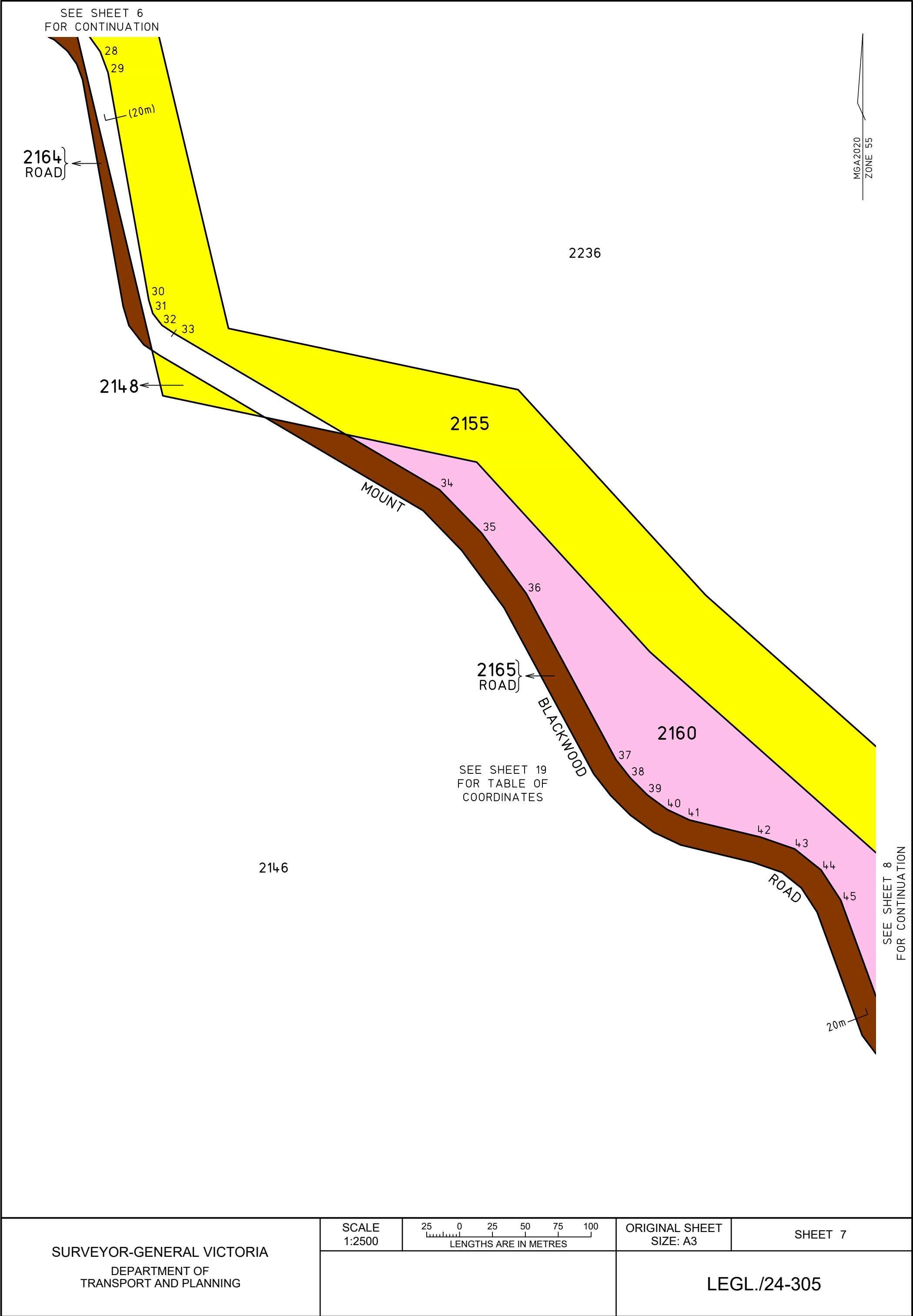
125 0 125 250 375 500
LENGTHS ARE IN METRES

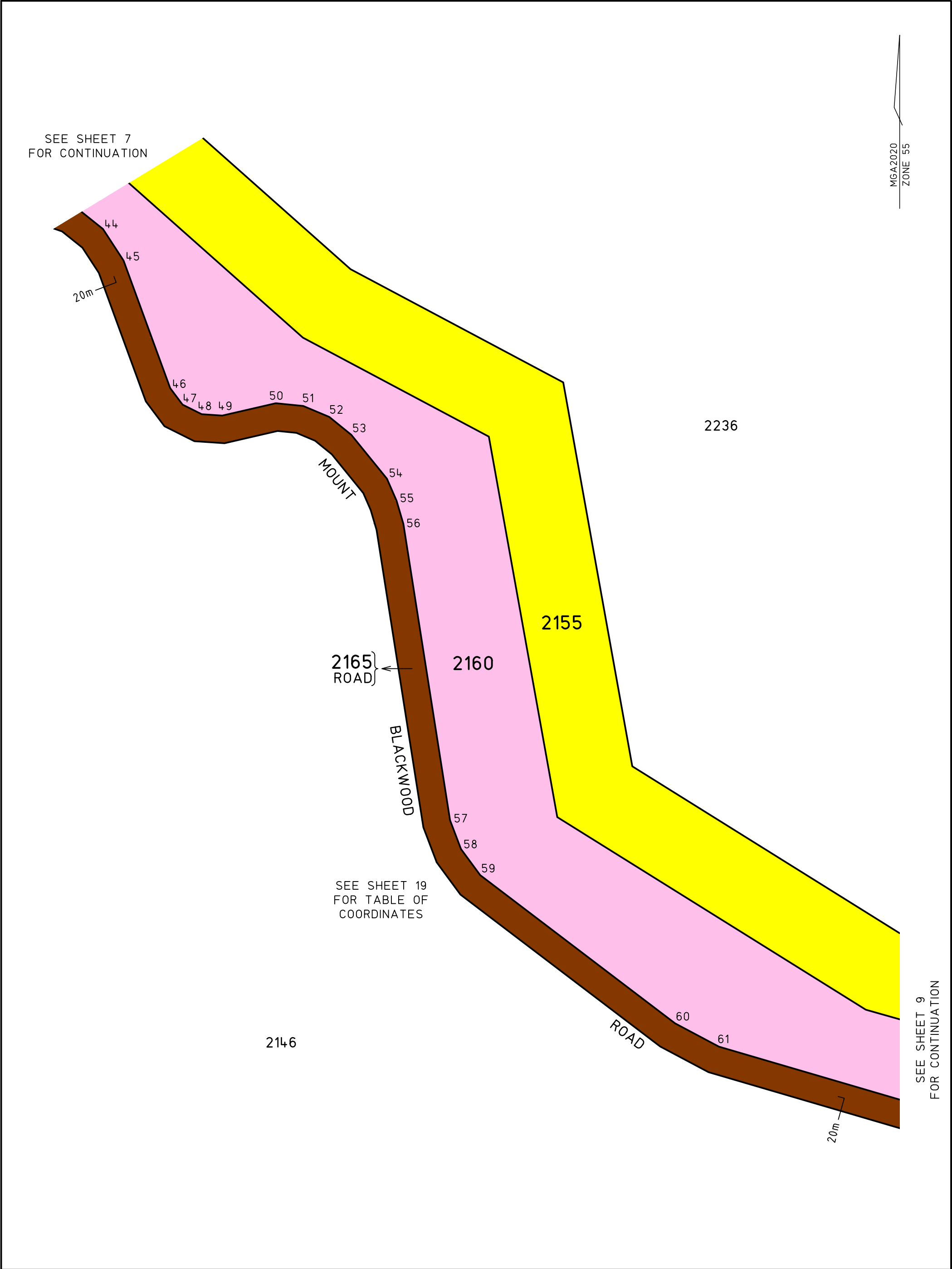
ORIGINAL SHEET
SIZE: A3

SHEET 3

LEGL./24-305

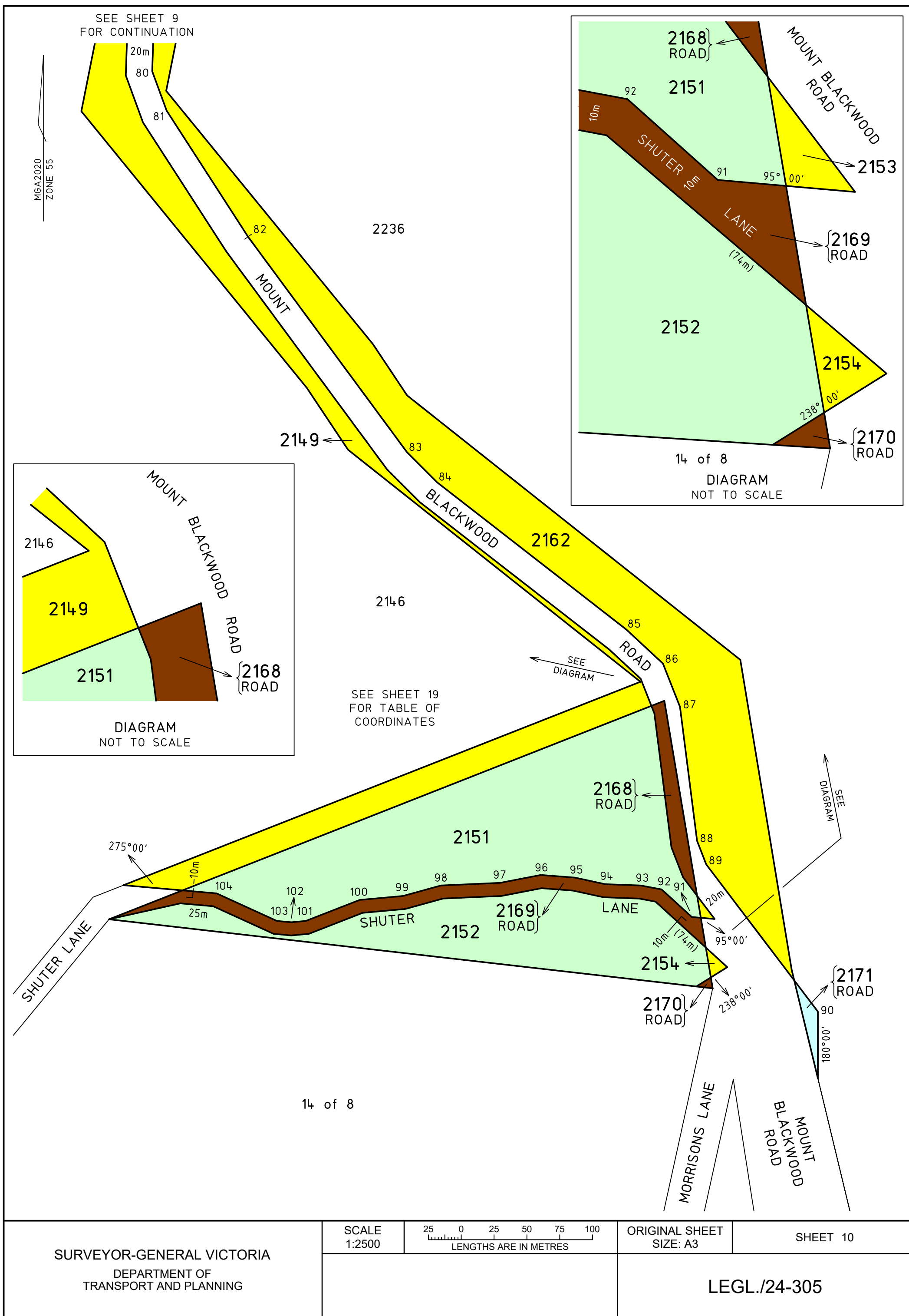


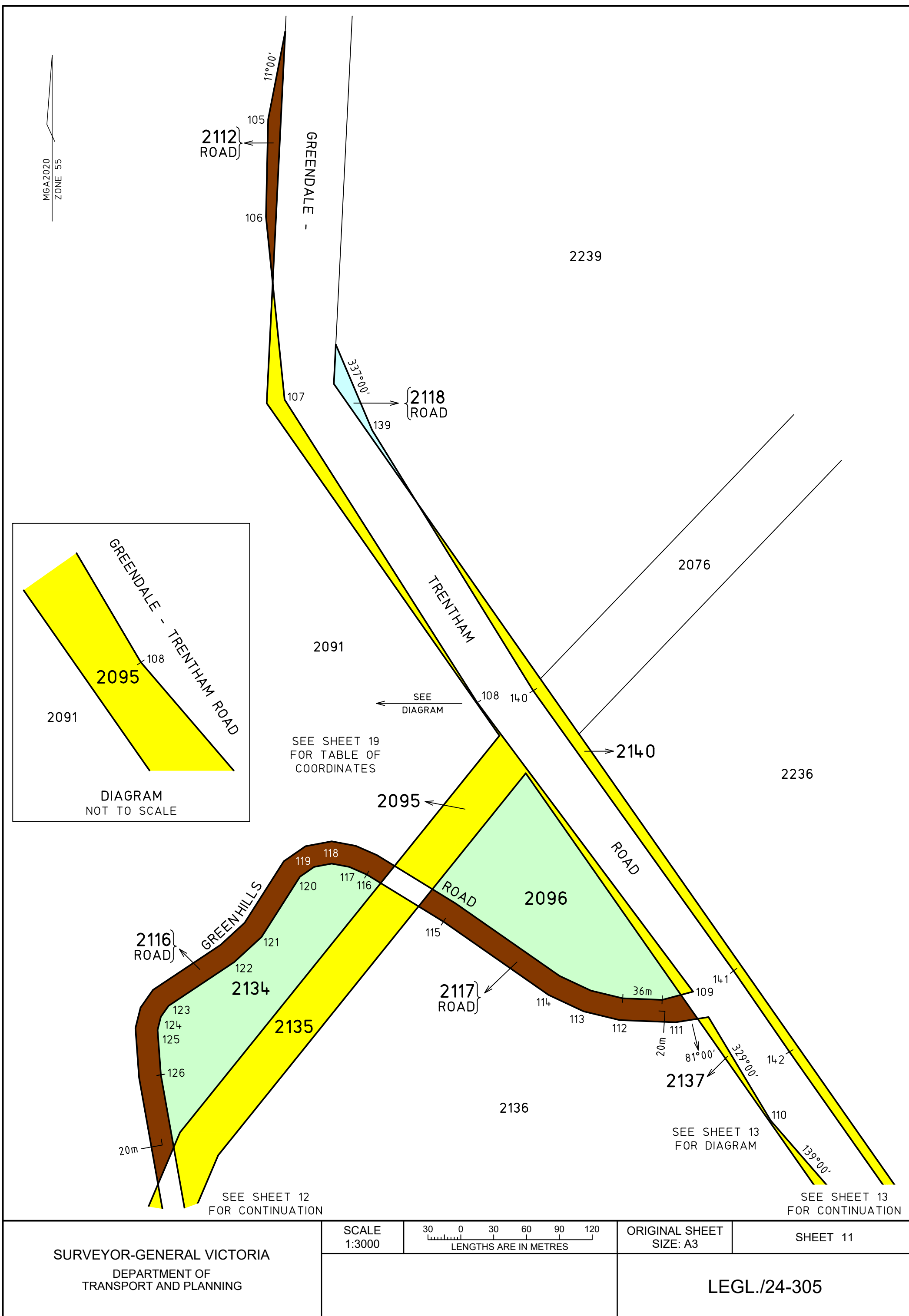


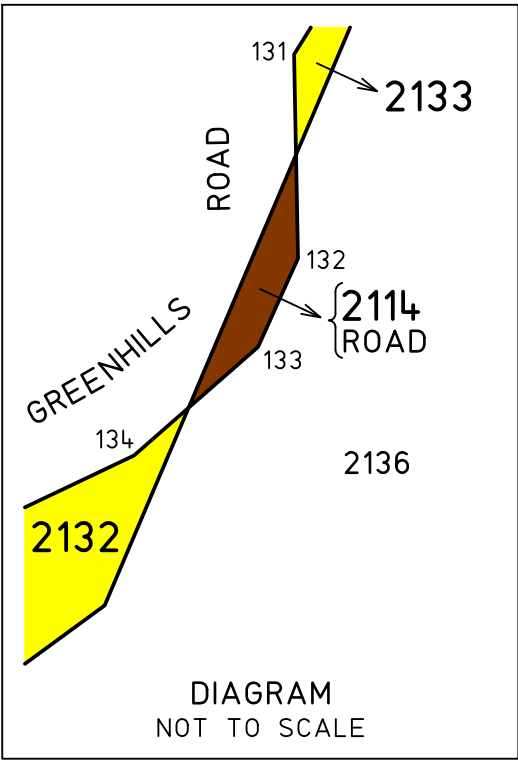

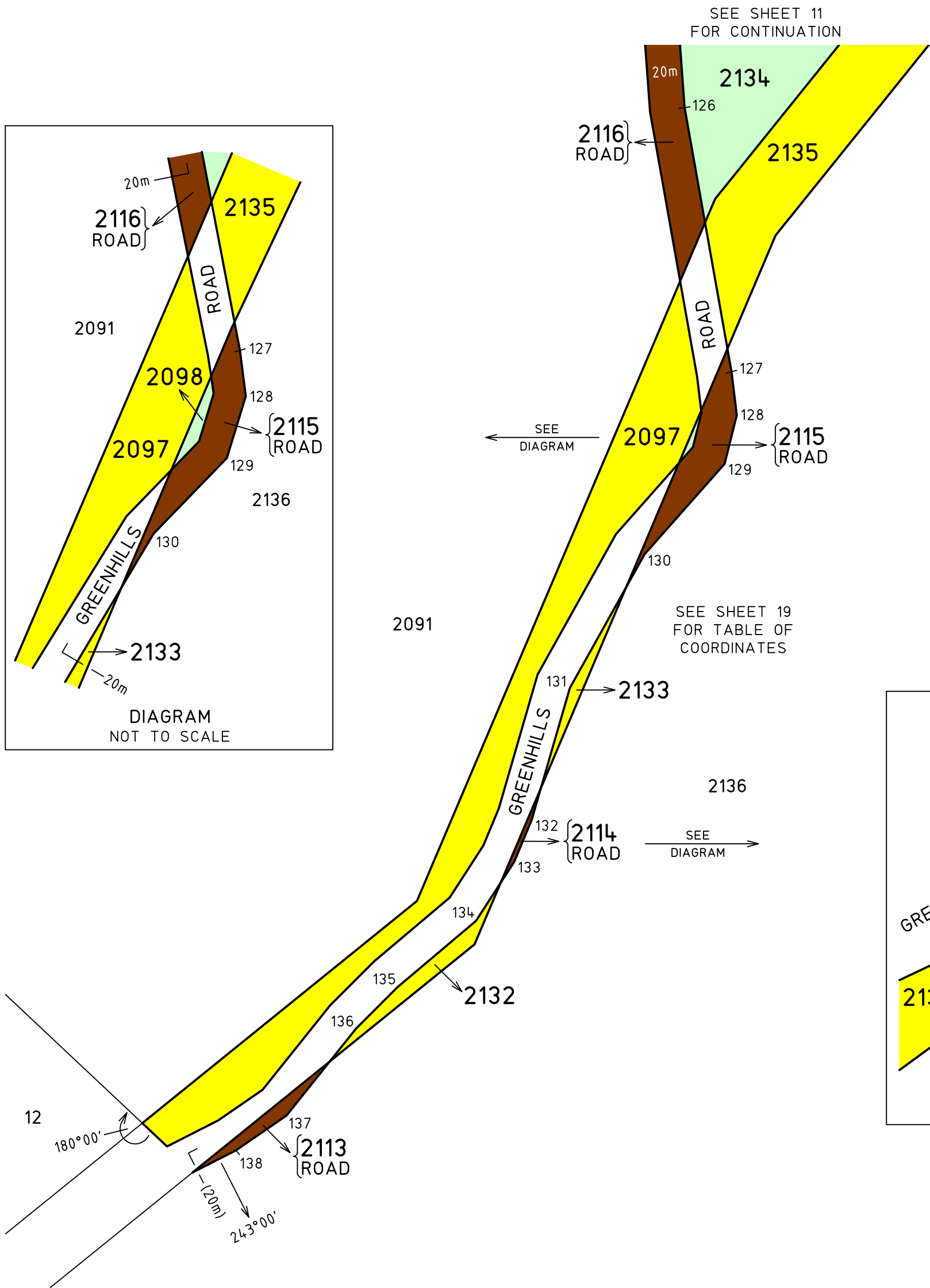


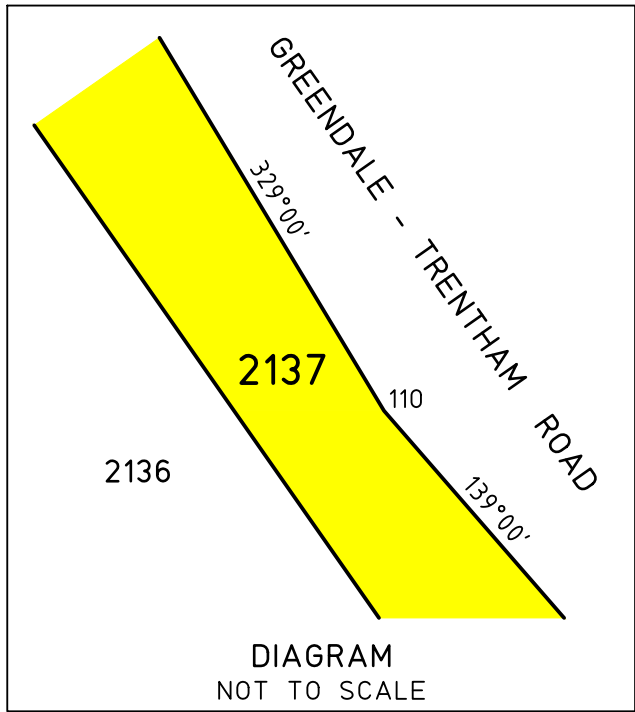
MGA2020
ZONE 55

SURVEYOR-GENERAL VICTORIA DEPARTMENT OF TRANSPORT AND PLANNING	SCALE 1:2500	<div><div>250255075100</div><div>LENGTHS ARE IN METRES</div></div>	ORIGINAL SHEET SIZE: A3	SHEET 8
			LEGL./24-305	







MGA2020
 ZONE 55

SEE
DIAGRAM

329.00.

110
GREENDALE
139°00'

40m

2236

→ 2140

TRENTHAM

2137 ←

SEE SHEET 19
FOR TABLE OF
COORDINATES

ROAD

143

144

10m OFFSET EAST FROM
CENTRELINE OF BITUMEN

145

{2119
ROAD

{2079
ROAD

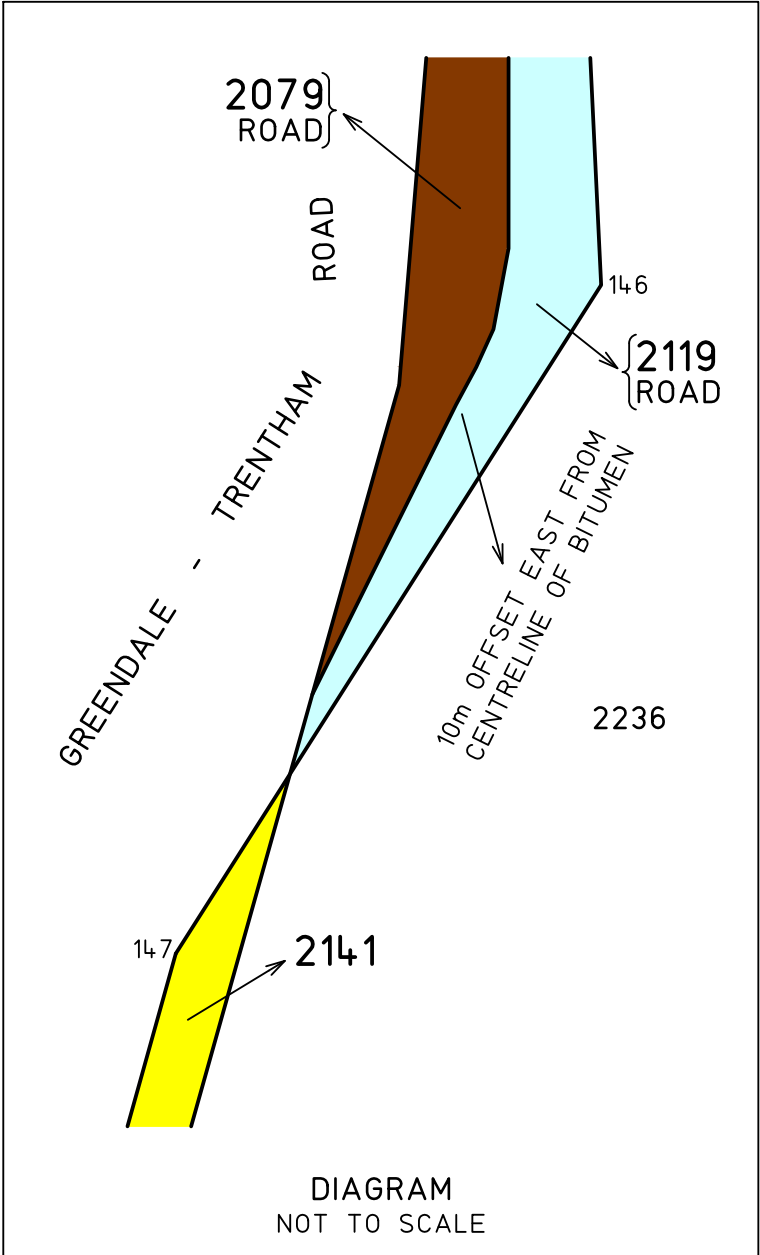
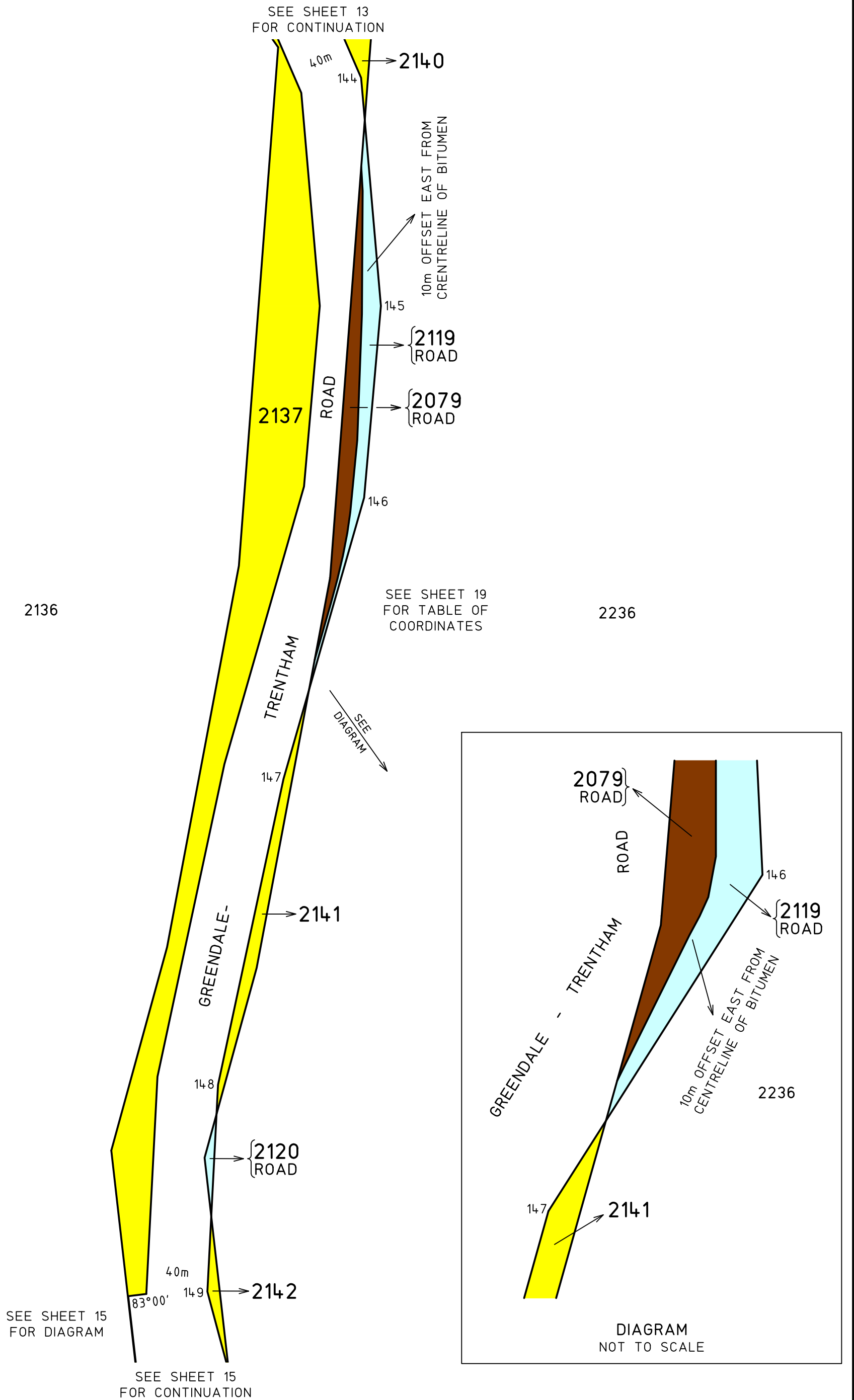
(40m) —

146

SEE SHEET 14
FOR CONTINUATION

MGA2020
ZONE 55

SEE SHEET 13
FOR CONTINUATION



SURVEYOR-GENERAL VICTORIA
DEPARTMENT OF
TRANSPORT AND PLANNING

SCALE
1:2500

25 0 25 50 75 100
LENGTHS ARE IN METRES

ORIGINAL SHEET
SIZE: A3

SHEET 14

LEGL./24-305

SEE SHEET 14
FOR CONTINUATION

(40m)
2120
ROAD
40m
14.9
2142

SEE
DIAGRAM

83°00'
(40m)
150
151
2137
2121
ROAD
152

2136

2236

SEE SHEET 19
FOR TABLE OF
COORDINATES

TRENTHAM

153
154
155

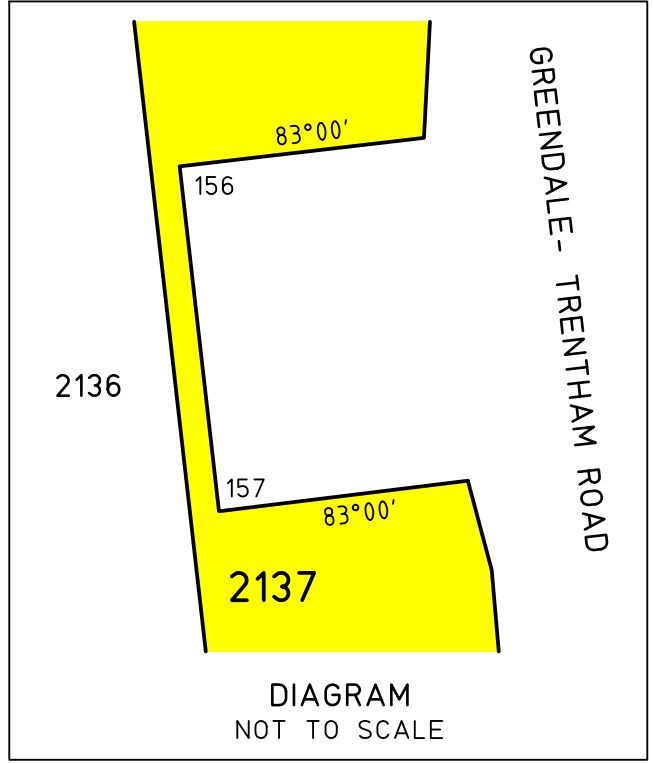
ROAD
40m

2143

LOT 1
LP96349

SEE SHEET 3
FOR CONTINUATION

MGA2020
ZONE 55



SURVEYOR-GENERAL VICTORIA
DEPARTMENT OF
TRANSPORT AND PLANNING

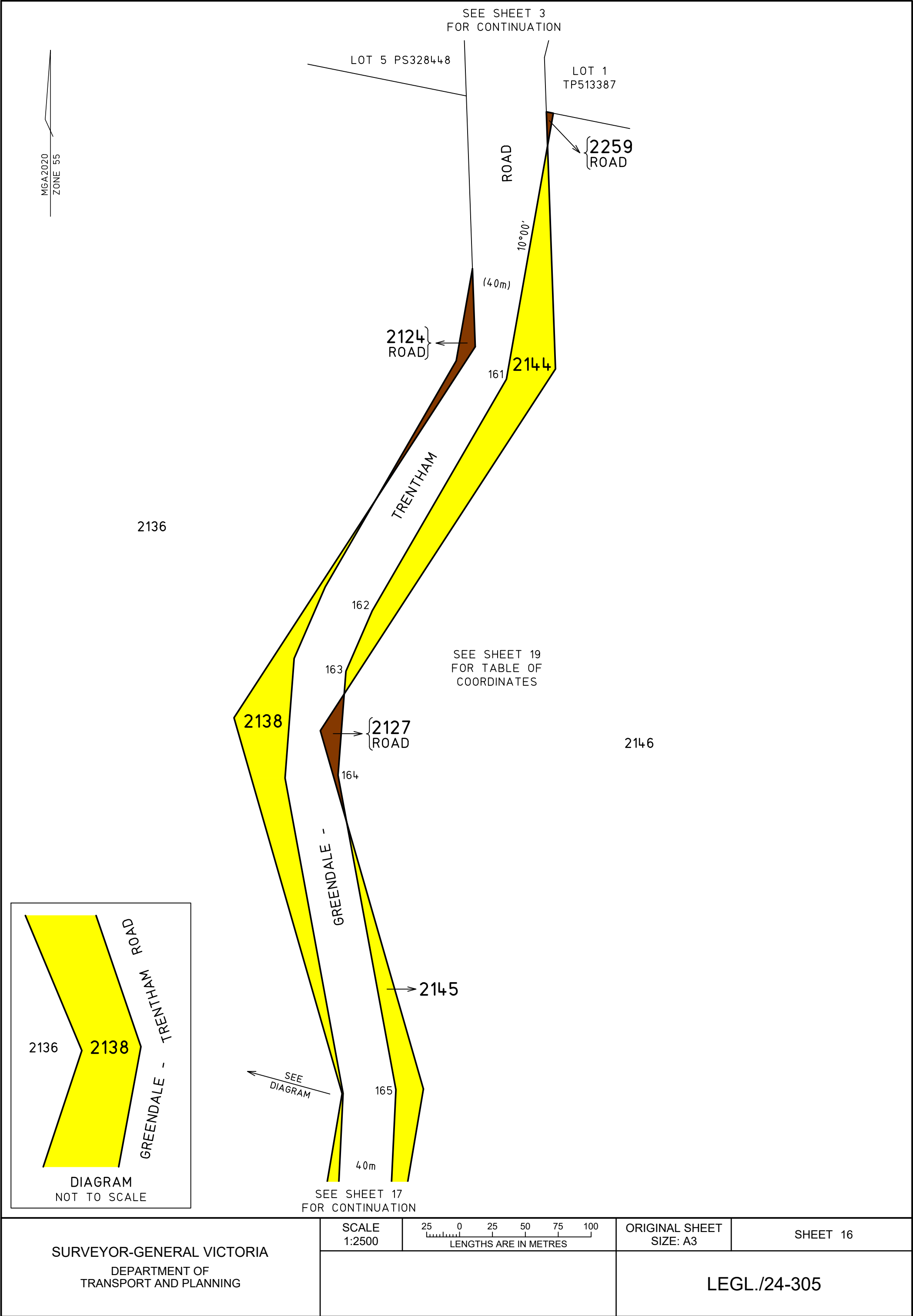
SCALE
1:2500

25 0 25 50 75 100
LENGTHS ARE IN METRES

ORIGINAL SHEET
SIZE: A3

SHEET 15

LEGL./24-305



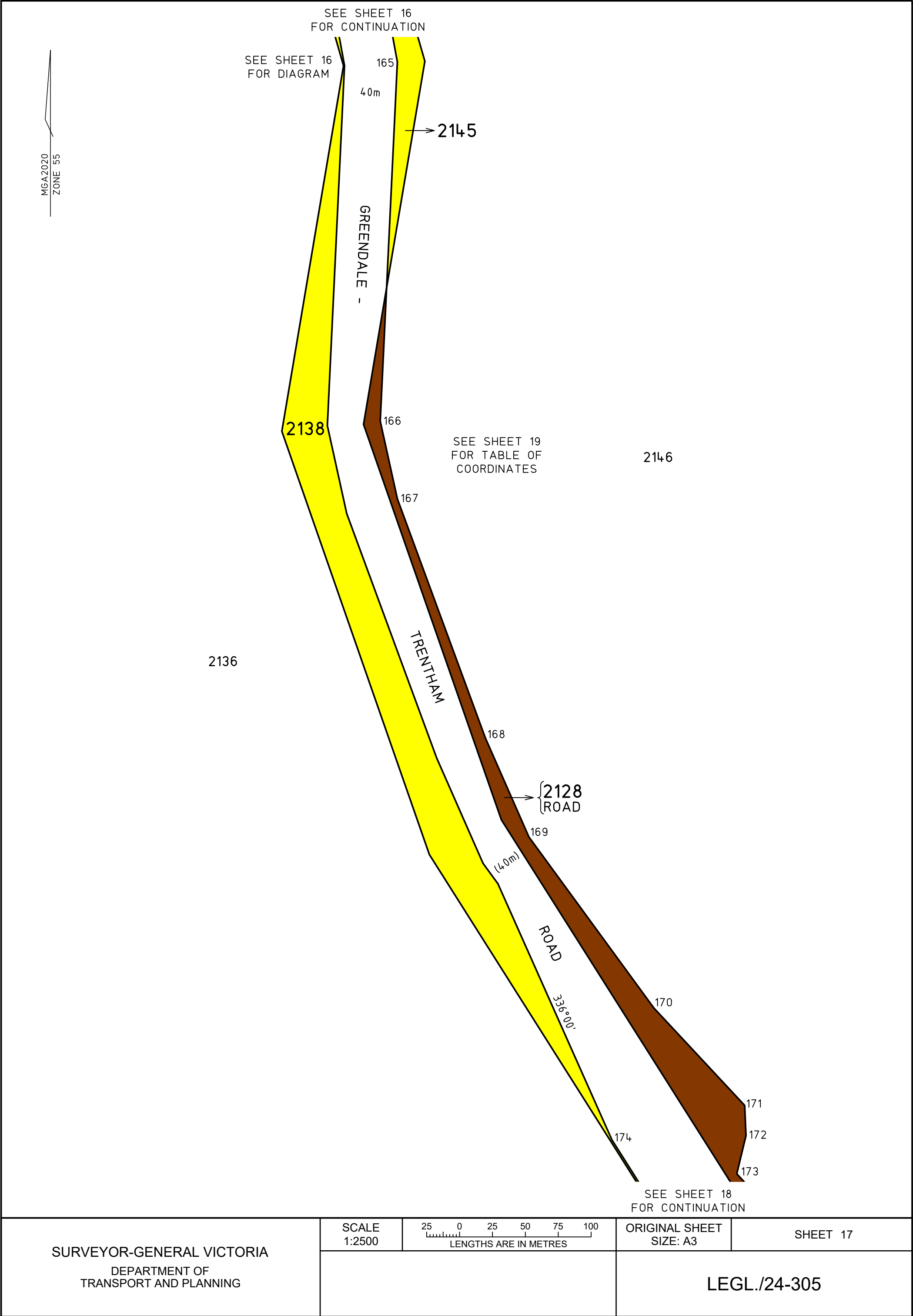


TABLE OF CO-ORDINATES MGA2020 ZONE 55		
POINT No.	EASTING	NORTHING
1	262409	5844353
2	262418	5844319
3	262439	5844290
4	262469	5844271
5	262599	5844238
6	262617	5844239
7	262634	5844243
8	262756	5844313
9	262778	5844320
10	262801	5844320
11	262994	5844293
12	263073	5844270
13	263148	5844233
14	263232	5844184
15	263264	5844139
16	263272	5844041
17	263290	5843999
18	263387	5843876
19	263393	5843839
20	263389	5843557
21	263394	5843514
22	263403	5843492
23	263416	5843474
24	263436	5843461
25	263536	5843427
26	263553	5843419
27	263567	5843407
28	263577	5843393
29	263583	5843377
30	263614	5843204
31	263617	5843194
32	263624	5843185
33	263633	5843179
34	263835	5843060
35	263867	5843027
36	263901	5842981
37	263969	5842855
38	263980	5842841
39	263993	5842828
40	264008	5842817
41	264025	5842809
42	264079	5842796
43	264105	5842787
44	264125	5842771
45	264140	5842748
46	264174	5842655
47	264183	5842643
48	264197	5842636
49	264212	5842635
50	264251	5842644
51	264271	5842642
52	264290	5842634
53	264306	5842621
54	264332	5842589
55	264339	5842573
56	264344	5842556
57	264378	5842340
58	264386	5842319
59	264400	5842300
60	264542	5842192

TABLE OF CO-ORDINATES MGA2020 ZONE 55		
POINT No.	EASTING	NORTHING
61	264574	5842175
62	264731	5842129
63	264751	5842126
64	264771	5842125
65	264791	5842129
66	264820	5842143
67	264840	5842148
68	264862	5842142
69	264876	5842127
70	264884	5842107
71	264907	5841996
72	264918	5841956
73	264947	5841891
74	264958	5841875
75	265106	5841715
76	265125	5841686
77	265138	5841652
78	265137	5841620
79	265124	5841558
80	265123	5841528
81	265134	5841498
82	265196	5841402
83	265317	5841238
84	265340	5841215
85	265484	5841103
86	265512	5841077
87	265525	5841044
88	265538	5840942
89	265545	5840924
90	265630	5840812
91	265534	5840884
92	265511	5840905
93	265495	5840908
94	265468	5840909
95	265445	5840914
96	265419	5840916
97	265388	5840910
98	265343	5840908
99	265314	5840900
100	265281	5840897
101	265240	5840881
102	265229	5840880
103	265218	5840881
104	265172	5840902
105	261551	5847783
106	261549	5847694
107	261566	5847527
108	261742	5847250
109	261939	5846986
110	262010	5846868
111	261923	5846958
112	261872	5846960
113	261839	5846968
114	261807	5846983
115	261711	5847050
116	261641	5847093
117	261625	5847100
118	261609	5847103
119	261593	5847100
120	261580	5847091

TABLE OF CO-ORDINATES MGA2020 ZONE 55		
POINT No.	EASTING	NORTHING
121	261545	5847036
122	261520	5847013
123	261460	5846973
124	261453	5846963
125	261450	5846951
126	261453	5846910
127	261480	5846758
128	261483	5846733
129	261476	5846705
130	261430	5846653
131	261387	5846576
132	261365	5846500
133	261355	5846476
134	261333	5846442
135	261288	5846404
136	261264	5846380
137	261224	5846330
138	261195	5846310
139	261646	5847499
140	261793	5847261
141	261976	5847005
142	262027	5846931
143	262368	5846446
144	262407	5846356
145	262420	5846206
146	262409	5846080
147	262356	5845895
148	262313	5845694
149	262306	5845558
150	262341	5845427
151	262349	5845335
152	262366	5845264
153	262414	5845163
154	262461	5845082
155	262488	5844956
156	262254	5845555
157	262267	5845441
158	262337	5844083
159	262328	5844064
160	262321	5844061
161	261575	5842479
162	261473	5842303
163	261453	5842257
164	261447	5842178
165	261491	5841939
166	261478	5841666
167	261491	5841607
168	261558	5841425
169	261591	5841350
170	261686	5841220
171	261755	5841146
172	261756	5841123
173	261749	5841094
174	261654	5841120
175	261685	5841071
176	261658	5841036
177	261588	5841000
178	261518	5840894
179	261931	5840937