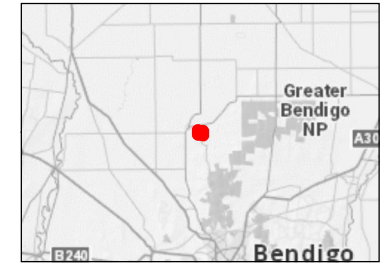








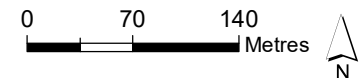


# Elysian Flat Creek and Neilborough Creek - Raywood Camping Areas 1 (0600343 & 0609435)



## Legend

-  Designated area
-  Access Point
-  Pedestrian access route
-  Licence area
-  Local road
-  Unused road licence
-  Government road reserve
-  Crown land



Map produced by DEECA June 2023  
 Datum: GDA94  
 Projection: MGA Zone 55  
 Spatial data is sourced from the Victorian Spatial Data Library.  
 Copyright © The State of Victoria, Department of Energy, Environment and Climate Action, 2023

**Disclaimer**  
 This publication may be of assistance to you but the State of Victoria and its employees do not guarantee that the publication is without flaw of any kind or is wholly appropriate for your particular purpose and therefore disclaims all liability for any error, loss or other consequence which may arise from you relying on any information in this publication.

**Accessibility**  
 If you would like to receive this publication in an accessible format such as large print or black and white please telephone 136 186, or email [customer.service@delwp.vic.gov.au](mailto:customer.service@delwp.vic.gov.au).  
 Deaf, hearing impaired or speech impaired?  
 Call us via the National Relay Service on 133 677 or visit [www.relayservice.com.au](http://www.relayservice.com.au)