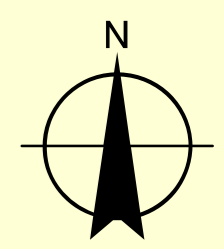
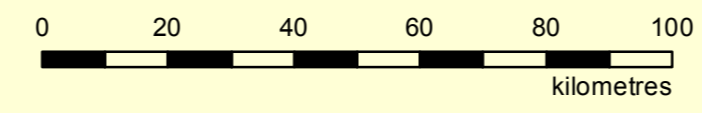


VICTORIAN NATIVE TITLE APPLICATIONS, DETERMINATIONS, THRESHOLD STATEMENTS and RECOGNITION & SETTLEMENT AGREEMENTS



October 2016



Note: This plan is a computer representation only of the general vicinity of land and waters subject to *Native Title Act 1993* (Cth) and *Traditional Owner Settlement Act 2010* (Vic) processes. These processes can only apply to Crown land that may sit within the external boundaries depicted.

NATIVE TITLE APPLICATIONS (under Native Title Act 1993) :

- VID1085/12 (VC12/1) Eastern Maar People
- VID737/2014 (VC14/1) Gunaikurnai People
- VID630/2015 (VC15/1) Millewa-Mallee First Peoples
- VID533/2016 (VC16/1) Gariwerd

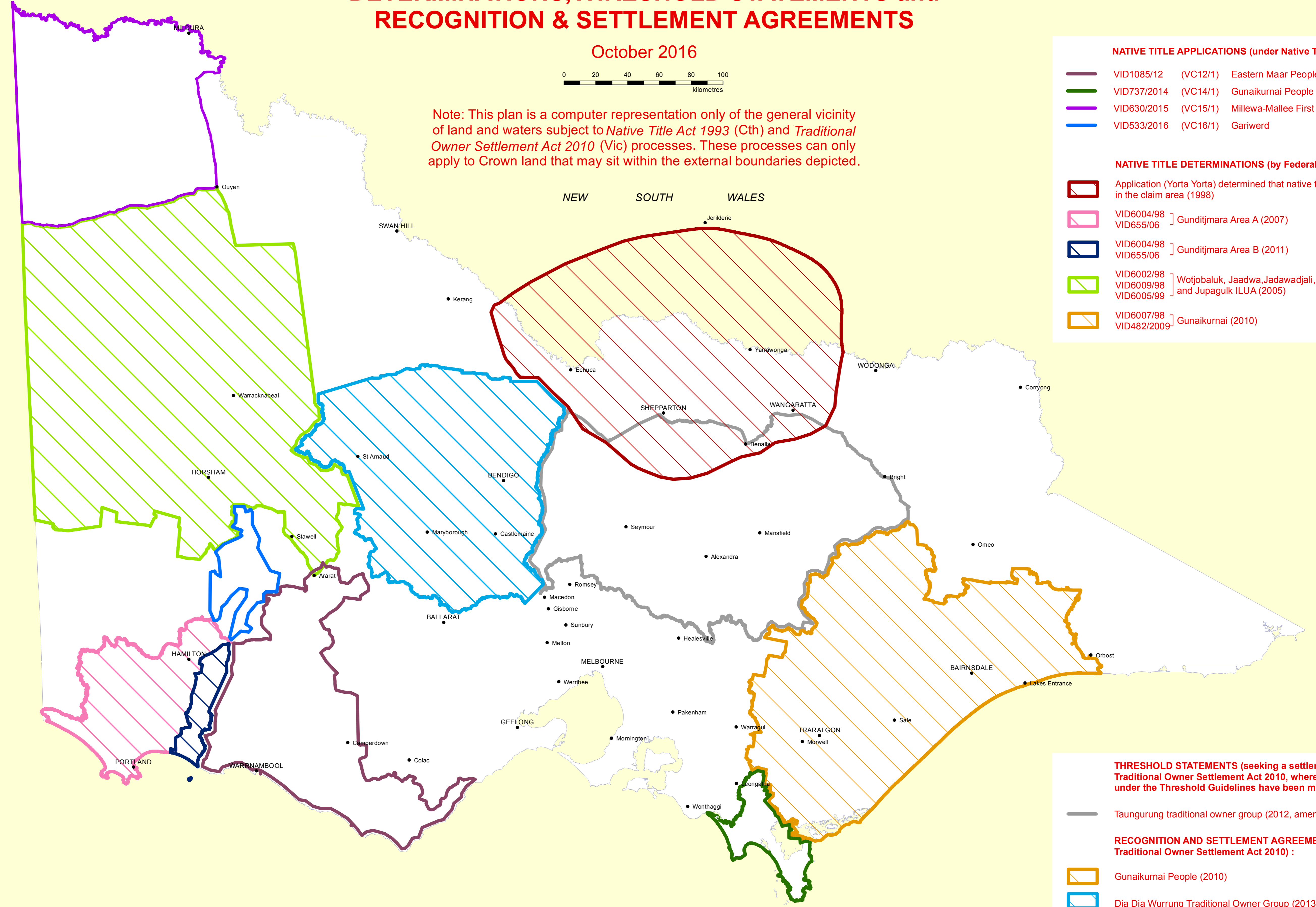
NATIVE TITLE DETERMINATIONS (by Federal Court) :

- Application (Yorta Yorta) determined that native title does not exist in the claim area (1998)
- VID6004/98] VID655/06] Gunditjmara Area A (2007)
- VID6004/98] VID655/06] Gunditjmara Area B (2011)
- VID6002/98] VID6009/98] VID6005/99] Wotjobaluk, Jaadwa, Jadawadjali, Wergaia and Jupagulk ILUA (2005)
- VID6007/98] VID482/2009] Gunaikurnai (2010)

SOUTH AUSTRALIA

NEW SOUTH WALES

TASMANIA



THRESHOLD STATEMENTS (seeking a settlement under the Traditional Owner Settlement Act 2010, where Part A thresholds under the Threshold Guidelines have been met) :

- Taungurung traditional owner group (2012, amended 2013)

RECOGNITION AND SETTLEMENT AGREEMENTS (under the Traditional Owner Settlement Act 2010) :

- Gunaikurnai People (2010)
- Dja Dja Wurrung Traditional Owner Group (2013)

Disclaimer
This publication may be of assistance to you but the State of Victoria and its employees do not guarantee that the publication is without flaw of any kind or is wholly appropriate for your particular purposes and therefore disclaims all liability for any error, loss or other consequence which may arise from you relying on any information in this publication.
K:\GIS\projects\Ad hoc mapping\DOJ Native Title unit\DOJ NT Map-wv-27OCT16.mxd

